











This PDF compiles a list of directions to various rod and gun clubs that the New London County Pistol League shoots at thru out the season.


- All points of origin are 75 Eastern Point Rd, Groton CT (EB)
 - all destination addresses are included for entry into GPS systems
- Click on the links in the side bar for directions, links are listed by teams
 - Some locations support multiple teams



Directions to Groton Sportsmen's Club Inc
421 Al Harvey Rd, Stonington, CT 06378-1701

 75 Eastern Point Rd, Groton, CT 06340

- | | | |
|---|---|----------------------------|
| | 1. Head south on Eastern Point Rd toward Chester St | go 299 ft
total 299 ft |
|  | 2. Take the 1st left onto Chester St
About 1 min | go 440 ft
total 0.1 mi |
| | 3. Continue straight onto Mumford Ave/Rainville Ave
Continue to follow Rainville Ave
About 1 min | go 0.4 mi
total 0.6 mi |
|  | 4. Turn left at CT-349 N
About 3 mins | go 1.6 mi
total 2.2 mi |
|  | 5. Merge onto I-95 N via the ramp to Stonington/Providence
About 5 mins | go 5.1 mi
total 7.3 mi |
|  | 6. Take exit 90 for CT-27 N | go 0.2 mi
total 7.5 mi |
|  | 7. Turn left at CT-27 N/Greenmanville Ave
Continue to follow CT-27 N
About 3 mins | go 1.2 mi
total 8.8 mi |
|  | 8. CT-27 N turns slightly right and becomes Main St | go 0.2 mi
total 8.9 mi |
|  | 9. Slight right at Lantern Hill Rd/N Stonington Rd
Continue to follow Lantern Hill Rd
About 1 min | go 0.5 mi
total 9.4 mi |
|  | 10. Turn right at CT-184 E/New London Turnpike
About 4 mins | go 2.0 mi
total 11.4 mi |
|  | 11. Turn right at Al Harvey Rd/Harvey Rd | go 43 ft
total 11.4 mi |

 Groton Sportsmen's Club Inc
421 Al Harvey Rd, Stonington, CT 06378

These directions are for planning purposes only. You may find that construction projects, traffic, weather, or other events may cause conditions to differ from the map results, and you should plan your route accordingly. You must obey all signs or notices regarding your route.














Map data ©2010 Google


Directions weren't right? Please find your route on maps.google.com and click "Report a problem" at the bottom left.



Directions to Quaker Hill Rod and Gun Club
261 Oxoboxo Dam Rd, Oakdale CT, 06370

 75 Eastern Point Rd, Groton, CT 06340

	1. Head north on Eastern Point Rd toward Brown St	go 0.3 mi total 0.3 mi
	2. Sharp right at Poquonnock Rd	go 299 ft total 0.3 mi
	3. Turn left to stay on Poquonnock Rd	go 0.1 mi total 0.4 mi
	4. Turn left at Mitchell St About 2 mins	go 0.7 mi total 1.1 mi
	5. Continue onto North St	go 0.3 mi total 1.4 mi
	6. Take the ramp onto I-95 S About 2 mins	go 1.6 mi total 3.0 mi
	7. Take the exit toward CT-32 N	go 0.3 mi total 3.3 mi
	8. Take exit 84 E to merge onto CT-32 N toward Norwich About 5 mins	go 3.3 mi total 6.6 mi
	9. Take the exit toward I-395 N/Norwich About 1 min	go 0.6 mi total 7.2 mi
	10. Merge onto Montville Con	go 0.4 mi total 7.6 mi
	11. Take the ramp onto I-395 N About 2 mins	go 1.3 mi total 8.9 mi
	12. Take exit 79 for CT-163 toward Uncasville/Montville About 1 min	go 0.3 mi total 9.2 mi
	13. Turn right at CT-163 N/Palmertown Rd Continue to follow CT-163 N About 5 mins	go 2.9 mi total 12.1 mi
	14. Turn left at CT-163 N/Oakdale Rd About 1 min	go 0.5 mi total 12.6 mi
	15. Turn right to stay on CT-163 N/Oakdale Rd About 1 min	go 0.2 mi total 12.8 mi
	16. Take the 1st left onto Oxoboxo Dam Rd Destination will be on the right About 3 mins	go 1.3 mi total 14.1 mi

 261 Oxoboxo Dam Rd, Oakdale, CT 06370

These directions are for planning purposes only. You may find that construction projects, traffic, weather, or other events may cause conditions to differ from the map results, and you should plan your route accordingly. You must obey all signs or notices regarding your route.










Map data ©2010 Google


Directions weren't right? Please find your route on maps.google.com and click "Report a problem" at the bottom left.



Directions to Mystic Rod & Gun Club
44 Gun Club Run, Stonington, CT 06378

 75 Eastern Point Rd, Groton, CT 06340

- | | | |
|---|---|----------------------------|
| | 1. Head south on Eastern Point Rd toward Chester St | go 299 ft
total 299 ft |
|  | 2. Take the 1st left onto Chester St
About 1 min | go 440 ft
total 0.1 mi |
| | 3. Continue straight onto Mumford Ave/Rainville Ave
Continue to follow Rainville Ave
About 1 min | go 0.4 mi
total 0.6 mi |
|  | 4. Turn left at CT-349 N
About 3 mins | go 1.6 mi
total 2.2 mi |
|  | 5. Merge onto I-95 N via the ramp to Stonington/Providence
About 5 mins | go 5.1 mi
total 7.3 mi |
|  | 6. Take exit 90 for CT-27 N | go 0.2 mi
total 7.5 mi |
|  | 7. Turn left at CT-27 N/Greenmanville Ave
Continue to follow CT-27 N
About 3 mins | go 1.2 mi
total 8.8 mi |
|  | 8. CT-27 N turns slightly right and becomes Main St | go 0.2 mi
total 8.9 mi |
|  | 9. Slight right at Lantern Hill Rd/N Stonington Rd
Continue to follow Lantern Hill Rd
About 1 min | go 0.5 mi
total 9.4 mi |
|  | 10. Turn right at CT-184 E/New London Turnpike
About 1 min | go 0.7 mi
total 10.1 mi |
|  | 11. Slight left at CT-201 N/N Stonington Rd
Destination will be on the right
About 2 mins | go 1.1 mi
total 11.2 mi |

 **Mystic Rod & Gun Club**
44 Gun Club Run, Stonington, CT 06378

These directions are for planning purposes only. You may find that construction projects, traffic, weather, or other events may cause conditions to differ from the map results, and you should plan your route accordingly. You must obey all signs or notices regarding your route.









Map data ©2010 Google


Directions weren't right? Please find your route on maps.google.com and click "Report a problem" at the bottom left.



Directions to Pachaug Outdoor Club
178 Banjo Sullivan Rd, Jewett City, CT 06351

 75 Eastern Point Rd, Groton, CT 06340

	1. Head north on Eastern Point Rd toward Brown St	go 0.3 mi total 0.3 mi
	2. Sharp right at Poquonnock Rd	go 299 ft total 0.3 mi
	3. Turn left to stay on Poquonnock Rd	go 0.1 mi total 0.4 mi
	4. Turn left at Mitchell St About 2 mins	go 0.7 mi total 1.1 mi
	5. Continue onto North St	go 0.3 mi total 1.4 mi
	6. Take the ramp onto I-95 S About 2 mins	go 1.6 mi total 3.0 mi
	7. Take the exit toward CT-32 N	go 0.3 mi total 3.3 mi
	8. Take exit 84 E to merge onto CT-32 N toward Norwich About 5 mins	go 3.3 mi total 6.6 mi
	9. Take the exit toward I-395 N/Norwich About 1 min	go 0.6 mi total 7.2 mi
	10. Merge onto Montville Con	go 0.4 mi total 7.6 mi
	11. Take the ramp onto I-395 N About 18 mins	go 19.1 mi total 26.6 mi
	12. Take exit 86 for CT-201/Hopeville	go 0.2 mi total 26.8 mi
	13. Turn right at CT-201 S/Hopeville Rd About 1 min	go 0.5 mi total 27.3 mi
	14. Continue onto Stone Hill Rd About 4 mins	go 1.6 mi total 29.0 mi
	15. Turn left to stay on Stone Hill Rd	go 125 ft total 29.0 mi
	16. Slight left at Banjo Sullivan Rd Destination will be on the left About 2 mins	go 0.7 mi total 29.7 mi

 178 Banjo Sullivan Rd, Jewett City, CT 06351

These directions are for planning purposes only. You may find that construction projects, traffic, weather, or other events may cause conditions to differ from the map results, and you should plan your route accordingly. You must obey all signs or notices regarding your route.

Map data ©2010 Google

Directions weren't right? Please find your route on maps.google.com and click "Report a problem" at the bottom left.



Directions to US Training Center

79 New London Rd, Salem, CT 06420



75 Eastern Point Rd, Groton, CT 06340

1. Head north on **Eastern Point Rd** toward **Brown St** go 0.3 mi
total 0.3 mi



2. Sharp right at **Poquonnock Rd** go 299 ft
total 0.3 mi



3. Turn left to stay on **Poquonnock Rd** go 0.1 mi
total 0.4 mi



4. Turn left at **Mitchell St** go 0.7 mi
About 2 mins total 1.1 mi

5. Continue onto **North St** go 0.3 mi
total 1.4 mi



6. Take the ramp onto **I-95 S** go 3.3 mi
About 4 mins total 4.7 mi



7. Take exit 82 for **CT-85/Broad St** toward **Waterford** go 0.2 mi
total 4.9 mi



8. Turn right at **CT-85 N/Hartford Turnpike** go 9.8 mi
Continue to follow CT-85 N total 14.7 mi
Destination will be on the left
About 14 mins



79 New London Rd, Salem, CT 06420

These directions are for planning purposes only. You may find that construction projects, traffic, weather, or other events may cause conditions to differ from the map results, and you should plan your route accordingly. You must obey all signs or notices regarding your route.

Map data ©2010 Google















Directions weren't right? Please find your route on maps.google.com and click "Report a problem" at the bottom left.



Directions to Sprague Rod and Gun Club
90 Bushnell Hollow Rd, Baltic, CT 06330



75 Eastern Point Rd, Groton, CT 06340

- | | | |
|---|--|-----------------------------|
| | 1. Head north on Eastern Point Rd toward Brown St | go 0.3 mi
total 0.3 mi |
|  | 2. Sharp right at Poquonnock Rd | go 299 ft
total 0.3 mi |
|  | 3. Turn left to stay on Poquonnock Rd | go 0.1 mi
total 0.4 mi |
|  | 4. Turn left at Mitchell St
About 2 mins | go 0.7 mi
total 1.1 mi |
| | 5. Continue onto North St | go 0.3 mi
total 1.4 mi |
|  | 6. Take the ramp onto I-95 S
About 2 mins | go 1.6 mi
total 3.0 mi |
|  | 7. Take the exit toward CT-32 N | go 0.3 mi
total 3.3 mi |
|  | 8. Take exit 84 E to merge onto CT-32 N toward Norwich
About 5 mins | go 3.3 mi
total 6.6 mi |
|  | 9. Take the exit toward I-395 N/Norwich
About 1 min | go 0.6 mi
total 7.2 mi |
| | 10. Merge onto Montville Con | go 0.4 mi
total 7.6 mi |
|  | 11. Take the ramp onto I-395 N
About 13 mins | go 12.9 mi
total 20.5 mi |
|  | 12. Take exit 83 for CT-97 toward Occum/Taftville | go 0.3 mi
total 20.8 mi |
|  | 13. Turn left at Taftville-Occum Rd
About 2 mins | go 0.8 mi
total 21.6 mi |
|  | 14. Turn right at Bridge St | go 449 ft
total 21.7 mi |
| | 15. Continue onto Main St | go 0.3 mi
total 22.0 mi |
|  | 16. Slight left at Riverside Dr
About 3 mins | go 1.2 mi
total 23.1 mi |
|  | 17. Turn right to stay on Riverside Dr
About 1 min | go 285 ft
total 23.2 mi |
|  | 18. Take the 1st left onto CT-138 W/Bushnell Hollow Rd
Destination will be on the right | go 361 ft
total 23.3 mi |



90 Bushnell Hollow Rd, Baltic, CT 06330

These directions are for planning purposes only. You may find that construction projects, traffic, weather, or other events may cause conditions to differ from the map results, and you should plan your route accordingly. You must obey all signs or notices regarding your route.

Map data ©2010 Google


Directions weren't right? Please find your route on maps.google.com and click "Report a problem" at the bottom left.




Directions to Niantic Sportsmen's Club
67 Plants Dam Rd, East Lyme, CT 06333

 75 Eastern Point Rd, Groton, CT 06340


1. Head **north** on **Eastern Point Rd** toward **Brown St** go 0.3 mi
total 0.3 mi

 2. Sharp **right** at **Poquonnock Rd** go 299 ft
total 0.3 mi


 3. Turn **left** to stay on **Poquonnock Rd** go 0.1 mi
total 0.4 mi


 4. Turn **left** at **Mitchell St** go 0.7 mi
About 2 mins total 1.1 mi

5. Continue onto **North St** go 0.3 mi
total 1.4 mi

 6. Take the ramp onto **I-95 S** go 7.1 mi
About 7 mins total 8.5 mi

 7. Take exit **75** to merge onto **US-1 S/Boston Post Rd** toward **Flanders/Waterford** go 4.1 mi
About 6 mins total 12.6 mi

 8. Turn **left** at **Plants Dam Rd** go 49 ft
Destination will be on the right total 12.6 mi
About 1 min

 67 Plants Dam Rd, East Lyme, CT 06333

These directions are for planning purposes only. You may find that construction projects, traffic, weather, or other events may cause conditions to differ from the map results, and you should plan your route accordingly. You must obey all signs or notices regarding your route.

Map data ©2010 Google

Directions weren't right? Please find your route on maps.google.com and click "Report a problem" at the bottom left.